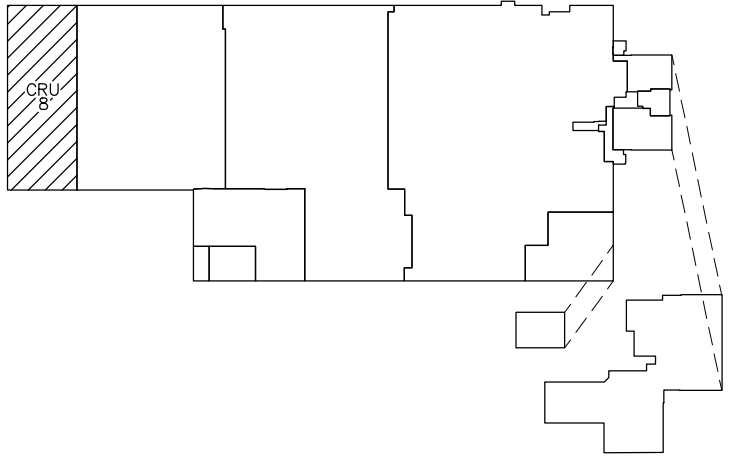
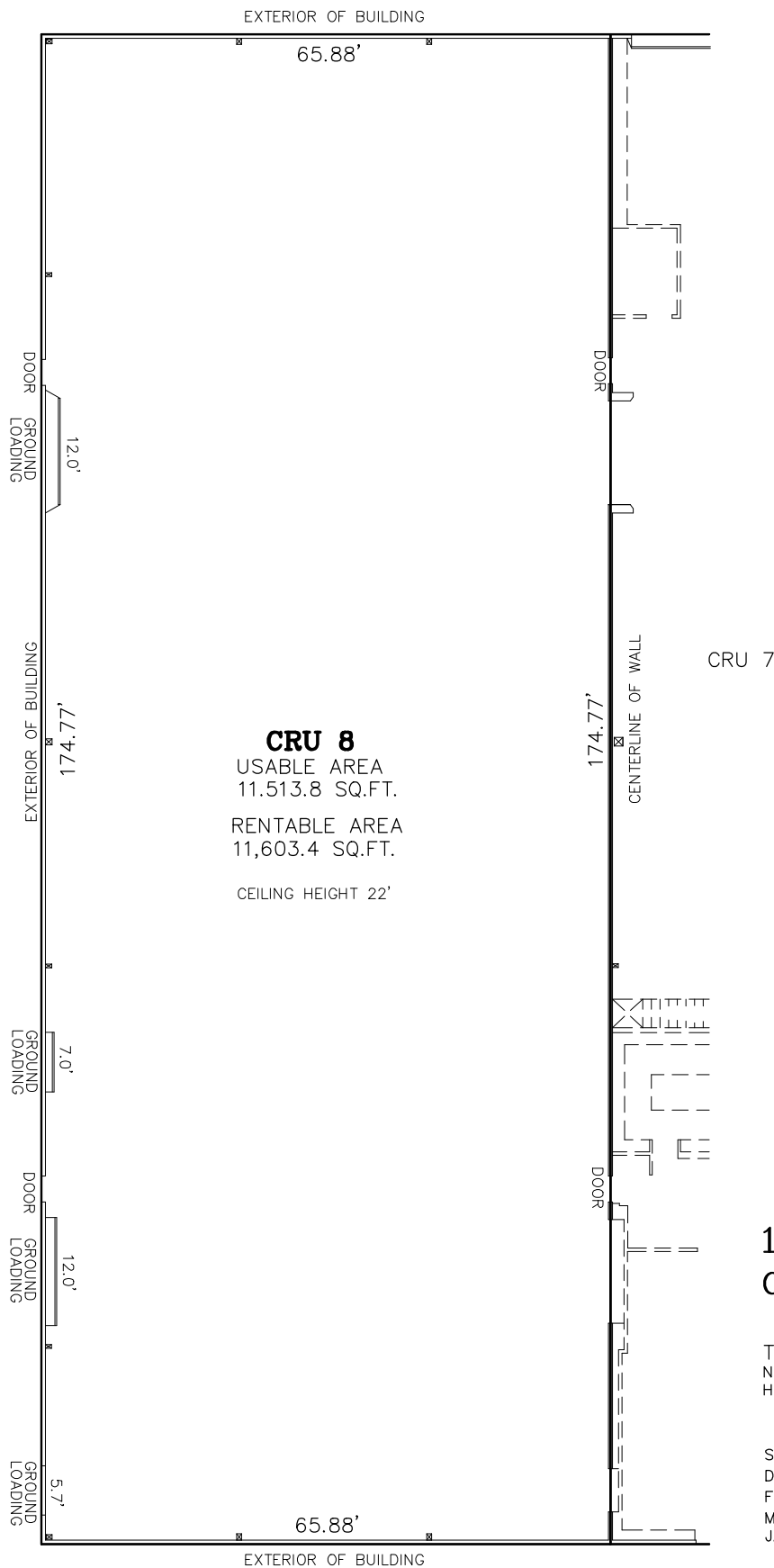


TENANT NAME



KEY PLAN (115 CHAIN LAKE DRIVE)



CRU 8
USABLE AREA
11,513.8 SQ.FT.
RENTABLE AREA
11,603.4 SQ.FT.
CEILING HEIGHT 22'



CERTIFIED CORRECT

115 CHAIN LAKE DRIVE CRU-8

THOMPSON CONN LIMITED
NOVA SCOTIA LAND SURVEYORS
HALIFAX, NOVA SCOTIA

SCALE: 1" = 20'
DATE: FEBRUARY 23, 2017
FILE: 16753
MEASUREMENTS TAKEN ON:
JANUARY 27, 2017 TO FEBRUARY 15, 2017